

## Property Report

Flat 7, St. Leonards Court Alfred Street, Lancaster, LA1 1FD


10th December 2025



Winner of the UK's  
Best Estate Agent

Data you can rely on:





St. Leonards Court is a quiet development just off Alfred Street, moments from Lancaster city centre with level access to shops, cafés and services. Exclusively for residents aged 56+, it offers a calm community setting, with riverside walks, the Castle and strong bus/rail links close by.

This bright ground-floor apartment is offered with no onward chain. It features a spacious living room with fireplace, a fitted kitchen with integrated cooking appliances, a modern walk-in shower room with built-in storage, plus a separate utility cupboard. There are two generous bedrooms, both with fitted wardrobes. Residents benefit from secure entry, communal parking and shared gardens. Leasehold.

## Key Property Information



Estimated market value **£90,000**  
Annual rental yield **13.33%**

Number of bedrooms **2 bedrooms**  
Number of bathrooms **1 bathroom**  
Property type **Flats/Maisonettes**  
Year built **1983-1990**

Floor area **549ft<sup>2</sup>**  
Plot size **0.37 acres**  
Title number **LA682484**  
Title number **LA586914**

### Tenure

Lease type **Leasehold**  
Lease term **125y 1m**  
Lease remaining **90y 1m**  
Lease end date **Jan 2116**

**EPC** Valid to 08/07/2024

Efficiency rating (current) **73 C**  
Efficiency rating (potential) **80 C**  
Enviro impact (current) **59 D**  
Enviro impact (potential) **68 D**

### Council tax

Tax band **Band B**  
Estimated cost **£1,873 per year**  
Local authority **Lancaster**

### Utilities

Mains gas **N/A**  
Wind turbines **N/A**  
Solar panels **N/A**  
Mains fuel type **Electric**  
Water **United Utilities**

### Build

Floor type **Solid**  
Roof type **Other**  
Wall type **Brick**  
Window type **Double Glazed**

## Key Property Information



### Mobile coverage

EE coverage	<b>Good</b>
O2 coverage	<b>Outstanding</b>
Three coverage	<b>Okay</b>
Vodafone coverage	<b>Outstanding</b>

### Broadband coverage

Basic broadband	<b>15mb</b>
Superfast broadband	<b>80mb</b>
Ultrafast broadband	<b>1800mb</b>
Overall broadband	<b>1800mb</b>

### Outdoor space

Garden direction (est)

### Air traffic noise

Air traffic noise **None**  
Assessed **31/12/19**  
There are no detectable regular disruptions.  
Nearest: Blackpool International Airport - 21.45 miles away

### Tree preservation orders

No registered tree preservation orders on this property.

### Flood risk

Rivers and sea flood risk **Very low**  
Surface water flood risk **Very low**

### Parking

Off road parking **No (AI predicted)**



### Restrictive covenants

No covenants

#### This property **does not** have any restrictive covenants

Restrictive covenants are legally binding agreements written into a property's deed that limit what can be done with the property.

#### Why it's important

##### Usage Limitations

They may restrict alterations, land use, or activities (e.g. no extensions, specific construction materials).

##### Community Consistency

Covenants help maintain a uniform look and feel in a community, which can protect property values.

##### Obligations and Compliance

It's crucial to understand any existing covenants before buying, as breach can lead to legal action.

While we can't provide specific details about restrictive covenants without the purchase of the title deeds, we can let you know if they exist. For more information on how to obtain the title deeds, please feel free to reach out to your agent, who will be happy to assist you.

### Rights of way

#### There has been no rights of way found on the plot of this property

##### 0 found Footpaths

These paths are for pedestrians, which means they can be used by people walking or running. They are also accessible to those using mobility scooters or powered wheelchairs.

##### 0 found Bridleways

Along with walking, these paths are open to horse riders and cyclists. Additionally, mobility scooters and powered wheelchairs can be used here. No motor vehicles are allowed.

##### 0 found Restricted Byways

These routes are more versatile, allowing for any form of transport as long as it isn't powered by a motor. This includes walking, cycling, horse riding, and using mobility scooters or powered wheelchairs.

##### 0 found Byways Open to All Traffic (BOATs)

These paths are available to all forms of transport, including motor vehicles. However, despite allowing cars and other vehicles, they are primarily used by pedestrians, cyclists, and horse riders.

For specific details about the rights of way on this property, it may be beneficial to consult local government websites or property deeds, which can provide precise information on locations and restrictions.

HM Land Registry 



## 🏰 National park

No restrictions found

### This property is not within a national park

A national park is a protected area recognized for its natural beauty, wildlife, and cultural heritage.

#### 💡 Why it's important

##### Restrictions

There are strict planning regulations to ensure preservation. Building and development are highly controlled.

##### Natural Beauty

Properties offer scenic surroundings and abundant recreational opportunities, adding to their appeal.

##### Value Implications

While restrictions may limit development, the environment can enhance property desirability and value.

For more information and specific details on any potential restrictions please speak to your agent or the local authority.

## 🛡️ Conservation area

No restrictions found

### This property is not within a conservation area

A conservation area is a region designated for its special architectural or historical value. It is protected to maintain its unique character.

#### 💡 Why it's important

##### Preservation

These areas maintain historical and architectural charm, potentially enhancing property values.

##### Restrictions

Additional planning permissions and controls apply, limiting changes like exterior alterations or tree removals.

##### Community and Environment

They contribute to community aesthetics and environmental health.

For more information and specific details on any potential restrictions please speak to your agent or the local authority.



## Greenbelt land

No restrictions found

### This property is **not** on Greenbelt land

Greenbelt land is a protected area designated to prevent urban sprawl and preserve natural landscapes.

#### Why it's important

##### Restrictions

Strict regulations limit new developments and property modifications, often requiring special permissions.

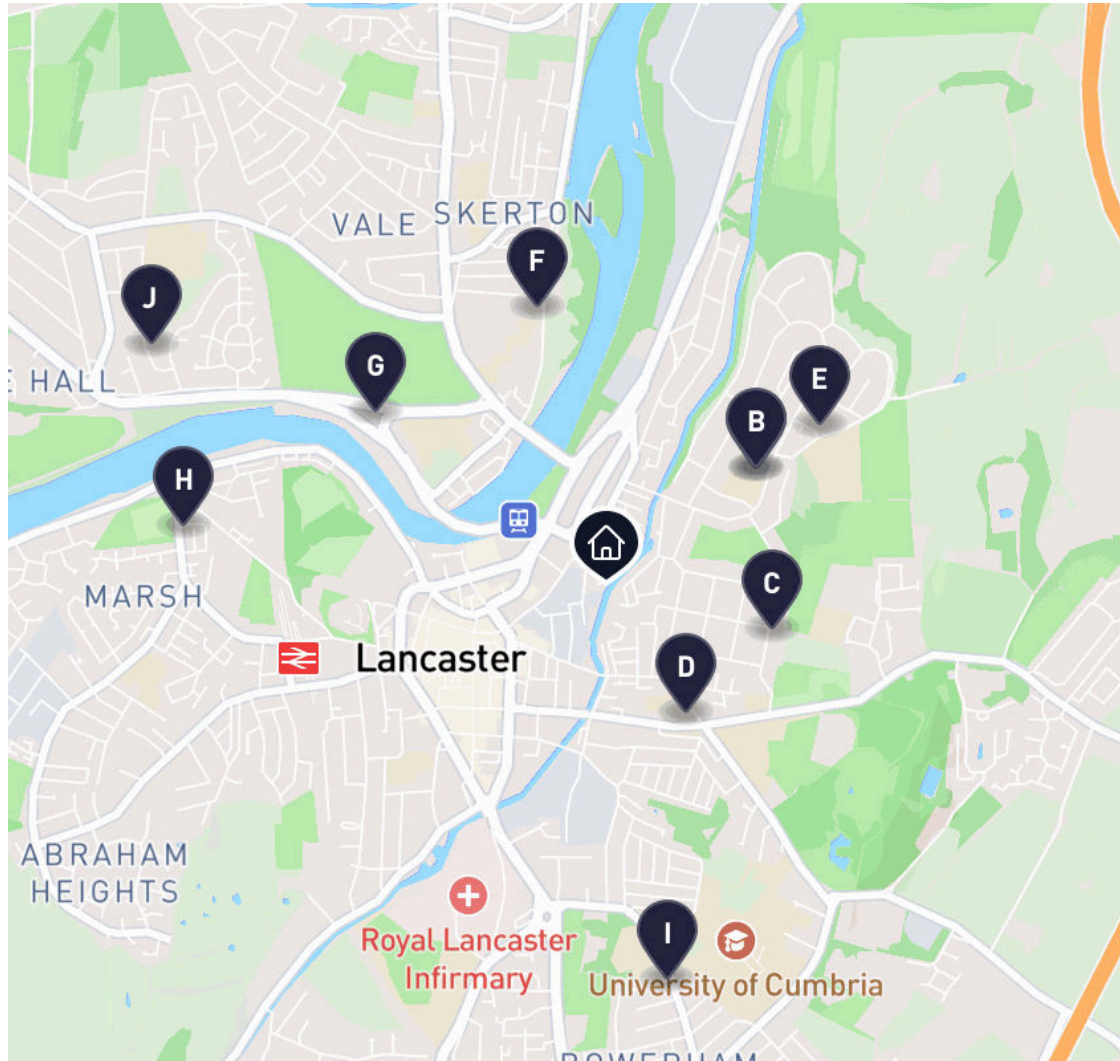
##### Environmental Appeal

Offers scenic natural surroundings, providing a tranquil atmosphere that enhances property desirability.

##### Value Implications

Properties in greenbelt areas tend to be more valuable due to limited availability and appealing settings, though restrictions could affect potential alterations.

For more information and specific details on any potential restrictions please speak to your agent or the local authority.



- A

Castle View Primary Academy

0.31mi • Primary

Not rated
- B

Castle View Primary School

0.31mi • Primary

Special Measures
- C

Lancaster Christ Church Church Of England Primary School

0.35mi • Primary

Good
- D

Lancaster Royal Grammar School

0.35mi • Secondary

Good
- E

Central Lancaster High School

0.45mi • Secondary

Good
- F

Chadwick High School

0.45mi • Pupilreferralunits

Good
- G

Our Lady's Catholic College

0.49mi • Secondary

Requires improvement
- H

Lancaster Independent School For Alternative Learning (Lisal)

0.79mi • Nursery

Good
- I

Bowerham Primary & Nursery School

0.82mi • Nursery

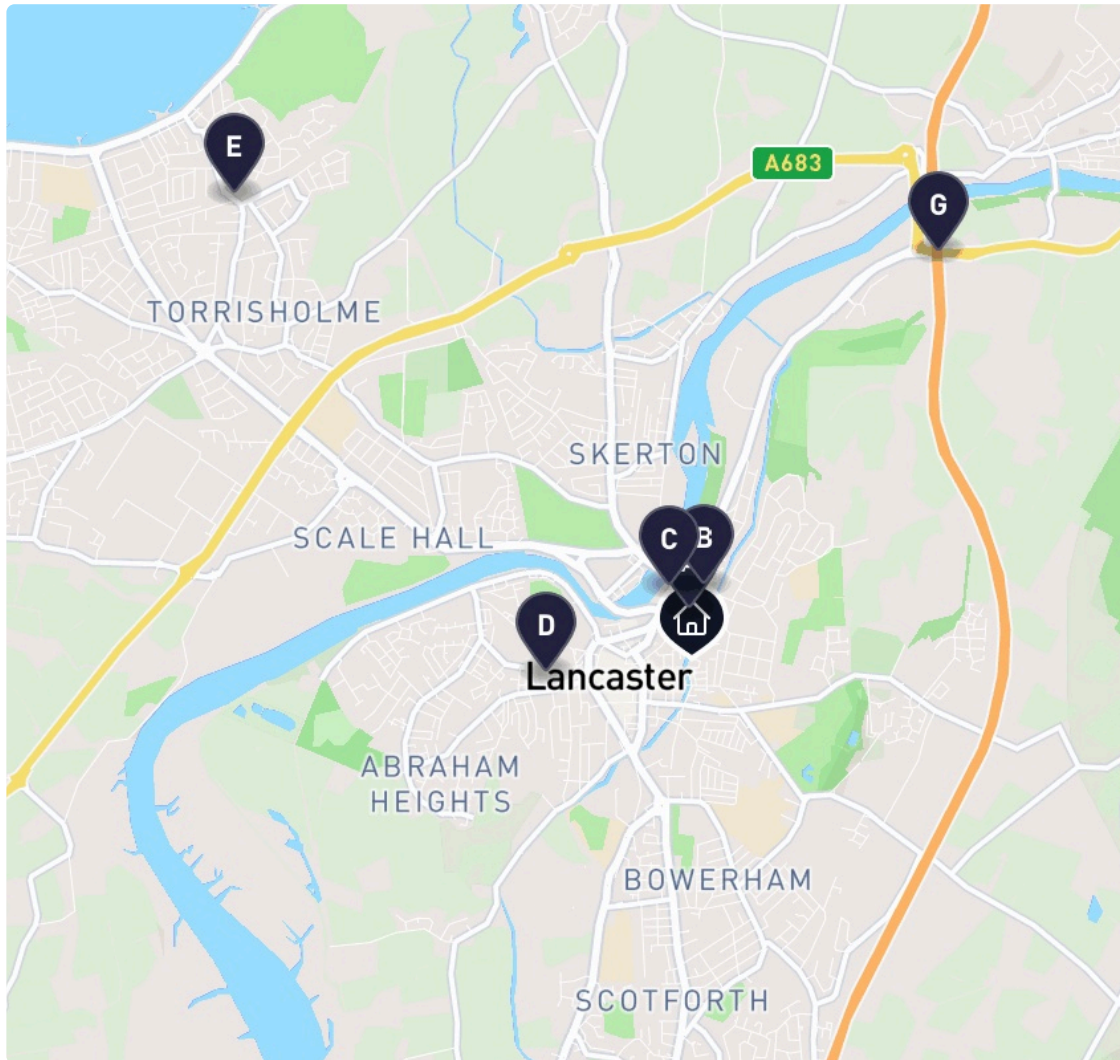
Good
- J

The Loyne Specialist School

0.92mi • Nursery

Outstanding

## Local Transport



- A** St Leonards Gate, Bulk Road  
0.03 mi • Bus stop or station

---

- B** Bulk Road  
0.12 mi • Bus stop or station

---

- C** Skerton Bridge, Parliament Street  
0.14 mi • Bus stop or station

---

- D** Lancaster Rail Station  
0.58 mi • Train station

---

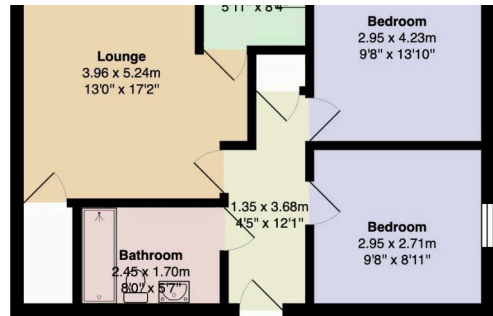
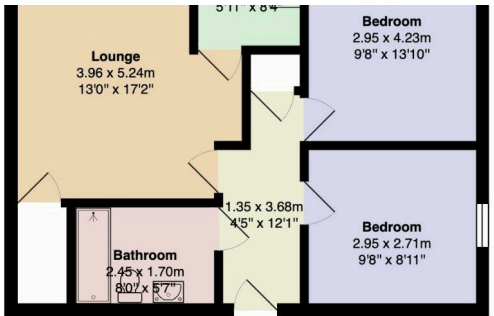
- E** Bare Lane Rail Station  
2.31 mi • Train station

---

- F** Blackpool International Airport  
21 mi • Airport

---

- G** M6  
1.63 mi • Motorway



# Property Images

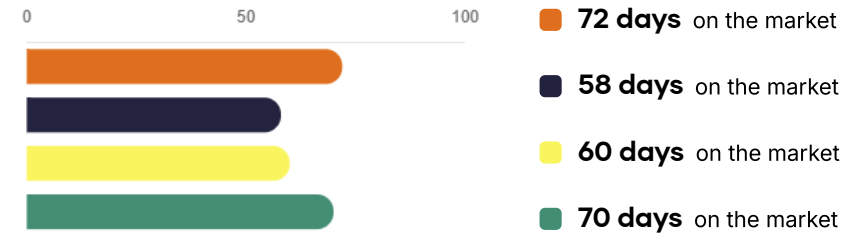




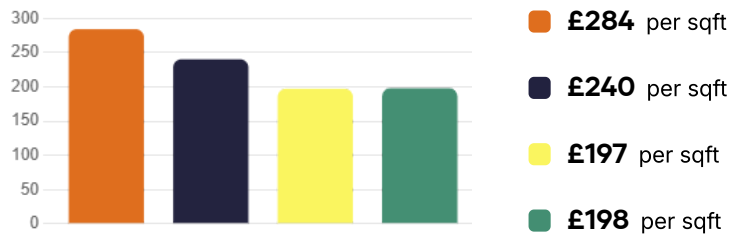
Average house price changes in the last year (Lancaster)

	Dec '24	Mar '25	Jun '25	Sep '25	Nov 25
<b>Detached</b>	£445k	£440k	£445k	£450k	£450k
<b>Semi-Detached</b>	£249k	£247k	£250k	£250k	£255k
<b>Terraced</b>	£198k	£196k	£199k	£200k	£200k
<b>Flats/Maisonettes</b>	£151k	£149k	£151k	£151k	£152k

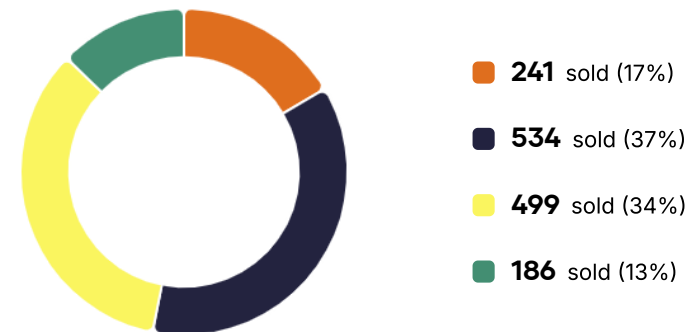
Average time on the market (Lancaster)



Average price per sqft (Lancaster)



Volume of sold properties in the last 12 months (Lancaster)



■ Detached 
 ■ Semi-Detached 
 ■ Terraced 
 ■ Flats/Maisonettes



## Welcome to JDG Estate Agents

Welcome to JDG Estate Agents, your trusted partner in Lancaster, Morecambe, and the surrounding areas since 1989. As the area's **\*\*only ethical estate agent\*\***, we are proud to combine our passion for property with a commitment to delivering exceptional service. We are experts in local knowledge and property data, using our insights to help clients make better-informed decisions. Whether it's understanding market trends, choosing the right price, or highlighting the hidden charms of a neighborhood, we love sharing our expertise to empower buyers and sellers alike. Our dedication to excellence has earned us more 5-star reviews than any other agent in the area as well as the honor of being the only local estate agent to win the prestigious EA Masters award two years... We are proven to achieve better results for you and your home!

## Testimonials



### Communication was exemplary

*" " Excellent, professional service provided from valuation to completion of sale. Communication was exemplary. Would use JDG again without hesitation. (retired Chartered Surveyor) " "*



Alan Cornthwaite

### All the staff are well trained

*" " Recently bought a house through JDG. Am so happy with my new home as it is wonderful and so peaceful. Pleased at how all the process went. All their staff are very well trained in giving excellent customer service and this shines through. Would recommend them to anyone. Thanks again to all the team in Lancaster. " "*



Mandy Blackwell

### Their team demonstrated unparalleled professionalism

*" I cannot say enough great things about JDG Estate Agents! From the very first meeting to the final closing, their team demonstrated unparalleled professionalism, expertise, and dedication. Selling a home can be a daunting process, but they made it as smooth and stress-free as it probably can be. Their deep understanding of the market, strategic approach...*



Carolina Seredenco

### The feedback and follow ups were commendable

*" JD Gallagher are an amazing team, from the first time we met them, we knew we were in safe hands. From beginning to end they hold your hand all the way, the viewings were second to none and there were a lot of them. The feedback and follow-ups were comendable, we couldn't fault them on anything at all, we have recommended them to everyone. O...*



Suzie Casey

### Simply the best estate agent I've ever dealt with....

*" " Excellent service from start to finish of house sale. JDG had clear processes in place for initial contact & excellent valuation & marketing. They are simply the best estate agent I've ever dealt with, and would recommend them to anyone selling or buying a house. " "*



Russell Humpage

### Best in the business

*" I couldn't be more happier with the JDG service that I got when I sold this year. It is the best in the business and class. Everything from initial instructions, pricing, advice, appointment and offer management was delivered effortlessly and with great customer focus. It made it all easy and seamless. What lovely people. The communication was...*



Lynn Sedgwick

## Contact Us

## Get in touch

Office address **66 Market Street, Lancaster, LA1 1HP**

Email **sales@jdg.co.uk**

Phone **01524 843322**

Website **<https://www.jdg.co.uk>**

Follow us on **f** **▶**

## Opening hours

Monday **8:45am - 5:00pm**

Tuesday **8:45am - 5:00pm**

Wednesday **8:45am - 5:00pm**

Thursday **8:45am - 5:00pm**

Friday **8:45am - 5:00pm**

Saturday **8:45am - 4:00pm**

Sunday **Closed**





Scan here to view a digital version of this report

All reasonable efforts have been made by Street Group to ensure the accuracy, validity and completeness of the enclosed information, with accuracy, validity and completeness neither warranted nor guaranteed. Street Group accepts zero liability for any and all losses or damages resulting from the data and information contained within this document.

Data and information displayed in the above Property Report has been aggregated from a number of data points by the Street Group Property Service and the Street Group Automated Valuation Model. The data and information contained is up-to-date as of the date of publication.

Data and information displayed within the Property Report does not constitute professional advice. Thoroughly discuss your options with a trained property expert before taking action. For a free and accurate valuation, please contact JD Gallagher or visit <https://www.jdg.co.uk> . To opt out of future communication, contact Nicole Pilkington.

Information produced by HM Land Registry. © Crown copyright and database rights 2022.  
The polygons (including the associated geometry, namely x, y co-ordinates) and UPRNs are subject to Crown and GeoPlace LLP copyright and database rights 2022 Ordnance Survey 100026316.